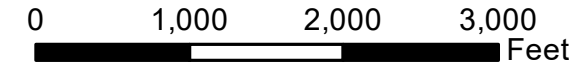
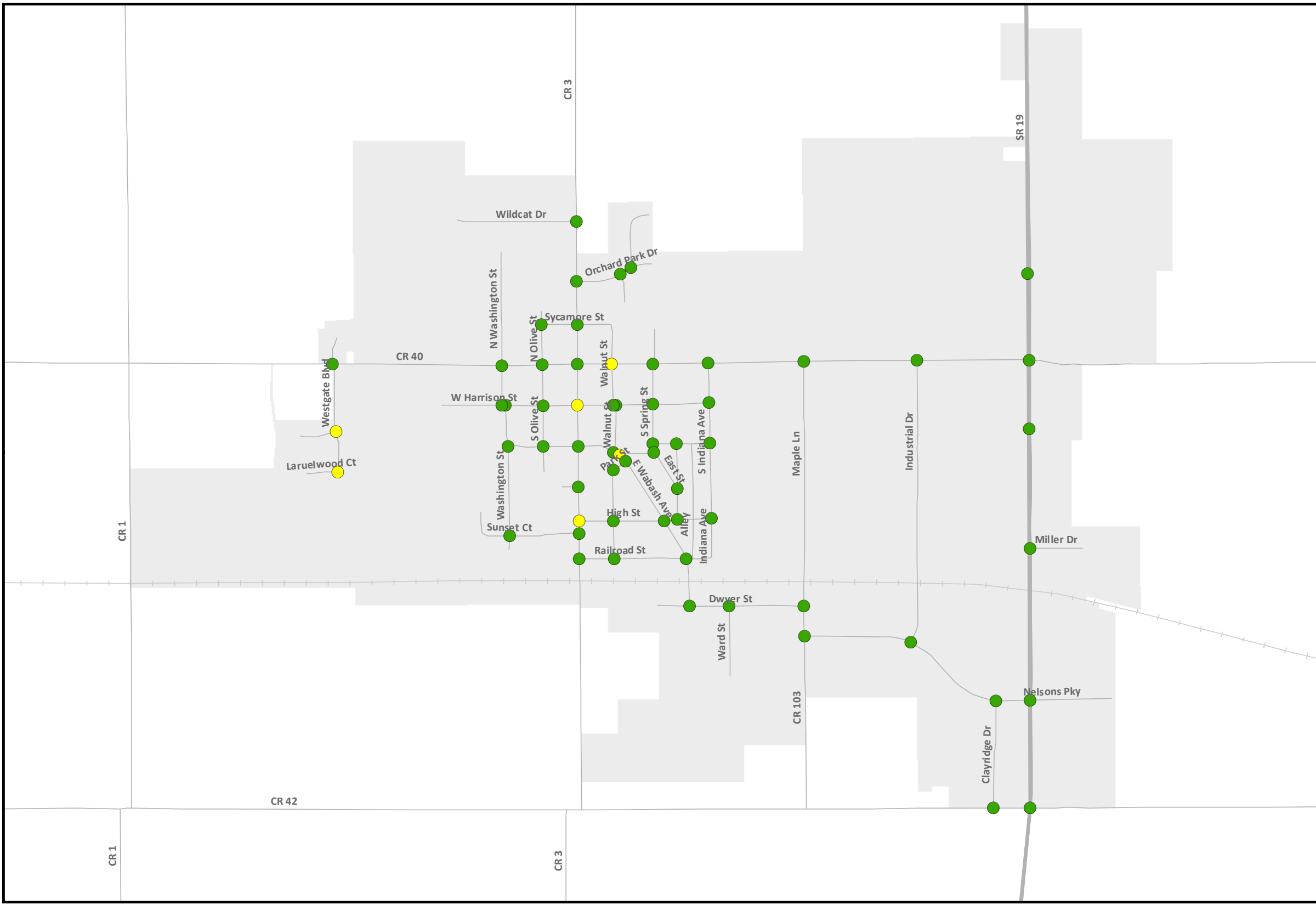


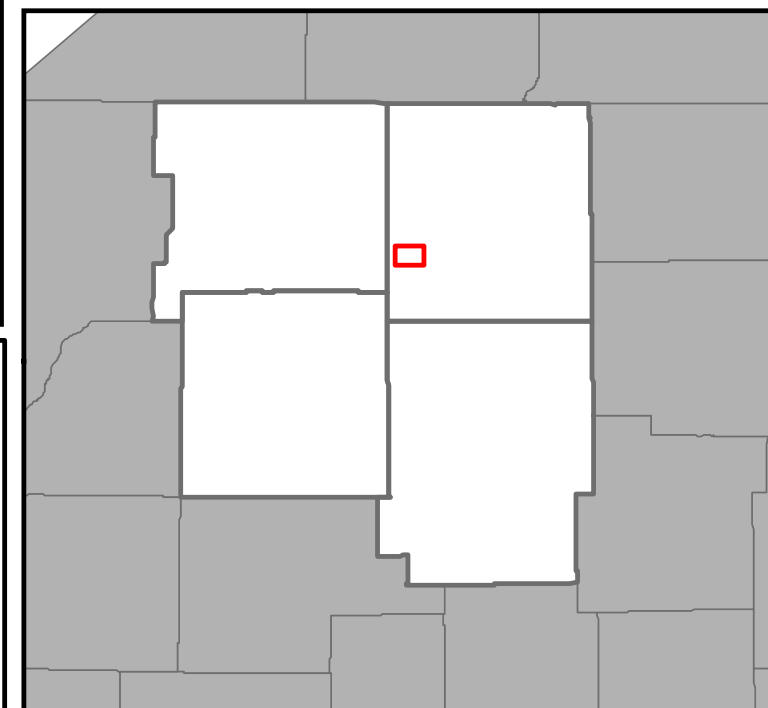
# ADA Priorities

Town of Wakarusa



Coordinate grid is based on Indiana East State Plane Coordinate System 1983 North American Datum.

Information shown on this map is not warranted for accuracy or merchantability. Further reproduction or distribution of this material is not authorized without the expressed written permission of MACOG.



## Priority Level

- Low
  - Medium
  - High
- Roads
  - Town Limits



Date Printed: 7/29/2020

Source: MACOG

F:\GIS\Working\2021\07\_ADA\Wakarusa\Priorities\_Wakarusa.mxd


# Priority Matrix


## Wakarusa

### Total Intersection Per Priority

	1	2	3
Access Grade	Locations serving Government Facilities	Locations serving Commercial & Employment Centers	Locations serving Other Areas
E	0	0	0
D	0	0	4
C	1	2	1
B	1	4	21
A	3	1	2

Legend

High: 

Med: 

Low: 

### Ranking Intersections by Priority

Med 7						
ID	N/S Street	E/W Street	Zone	Condition	Priority	Type of Evaluation
2010641	Westgate Boulevard	Parkfield Court	Other	59.2	3D	Preliminary
2010595	Westgate Boulevard	Laruelwood Court	Other	60.8	3D	Preliminary
2010604	S Elkhart Street	High Street	Other	61.7	3D	Preliminary
2010618	Wabash Avenue	Union Street	Other	62.5	3D	Preliminary
2010570	S Spring Street	E Waterford Street	Government	63.3	1C	Preliminary
2010654	S Elkhart Street	W Harrison Street	Commercial	63.5	2C	Detailed
2010666	Walnut Street	E Waterford Street	Commercial	67.5	2C	Preliminary
Low 33						
ID	N/S Street	E/W Street	Zone	Condition	Priority	Type of Evaluation
2010584	Walnut Street	E Harrison Street	Other	73.3	3C	Preliminary
2010587	Olive Street	W Harrison Street	Other	75.8	3B	Preliminary
2010588	S Spring Street	Lincoln Street	Other	76.7	3B	Preliminary
2010602	Walnut Street	Wabash Avenue	Other	77.5	3B	Preliminary
2010585	Shelter Street	W Harrison Street	Other	78.3	3B	Preliminary
2010623	Wabash Avenue	Park Street	Other	78.3	3B	Preliminary
2010614	S Elkhart Street	Broad View Drive	Commercial	78.3	2B	Preliminary
2010606	S Elkhart Street	Sunset Court	Other	78.3	3B	Preliminary
2010705	Maple Lane	CR 40 Road	Other	78.3	3B	Preliminary
2010642	Remington Court	CR 40	Other	78.3	3B	Preliminary
2010639	S Washington Street	W Harrison Street	Other	80.8	3B	Preliminary
2010628	S Spring Street	Union Street	Other	81.7	3B	Preliminary
2010619	Wabash Avenue	High Street	Other	81.7	3B	Preliminary
2010706	S Indiana Avenue	E Waterford Street	Other	81.7	3B	Preliminary
2010650	N Elkhart Street	W Waterford Street	Government	81.7	1B	Detailed

## Wakarusa

2010694	Industrial Drive	E Waterford Street	Commercial	83.3	2B	Preliminary
2010607	Olive Street	Wabash Avenue	Other	83.3	3B	Preliminary
2010672	Independent Street	Lincoln Street	Other	83.3	3B	Preliminary
2010620	Park Street	High Street	Other	83.3	3B	Preliminary
2010617	Park Street	E Railroad Street	Other	83.3	3B	Preliminary
2010573	S Indiana Avenue	E Harrison Street	Other	84.2	3B	Preliminary
2010646	N Olive Street	W Sycamore Street	Other	84.2	3B	Preliminary
2010652	S Olive Street	W Waterford Street	Commercial	84.2	2B	Preliminary
2010629	S Washington Street	W Waterford Street	Other	84.2	3B	Preliminary
2010564	S Indiana Avenue	Lincoln Street	Commercial	84.2	2B	Preliminary
2010669	S Spring Street	E Harrison Street	Other	85.0	3B	Preliminary
2010590	S Elkhart Street	Wabash Avenue	Other	86.7	3B	Preliminary
2010647	N Elkhart Street	Orchard Park Drive	Government	88.3	1A	Preliminary
2010626	Wabash Avenue	S Indiana Street	Commercial	89.2	2A	Preliminary
2010601	S Elkhart Street	E Railroad Street	Other	90.0	3A	Preliminary
2010630	N Elkhart Street	Wildcat Drive	Government	90.8	1A	Preliminary
2010648	N Elkhart Street	W Sycamore Street	Government	93.3	1A	Preliminary
2010651	Walnut Street	E Harrison Street	Other	95.0	3A	Preliminary